


Salem, OR

# The WeWhoWalk™ Tour

July 19, 2007

Riverfront Carousel




Riverfront Park Eco-Earth



Salem Conference Center



Elsinore Theater



Bush House Museum



visit  
[www.WalkStyles.com](http://www.WalkStyles.com)

a new free community resource to help you find others to walk, hike or run with as well as start or join a club!

**WalkStyles, Inc.**  
Live Well....Walk Far™!

Historic Deepwood Estate



Salem Moon Tree



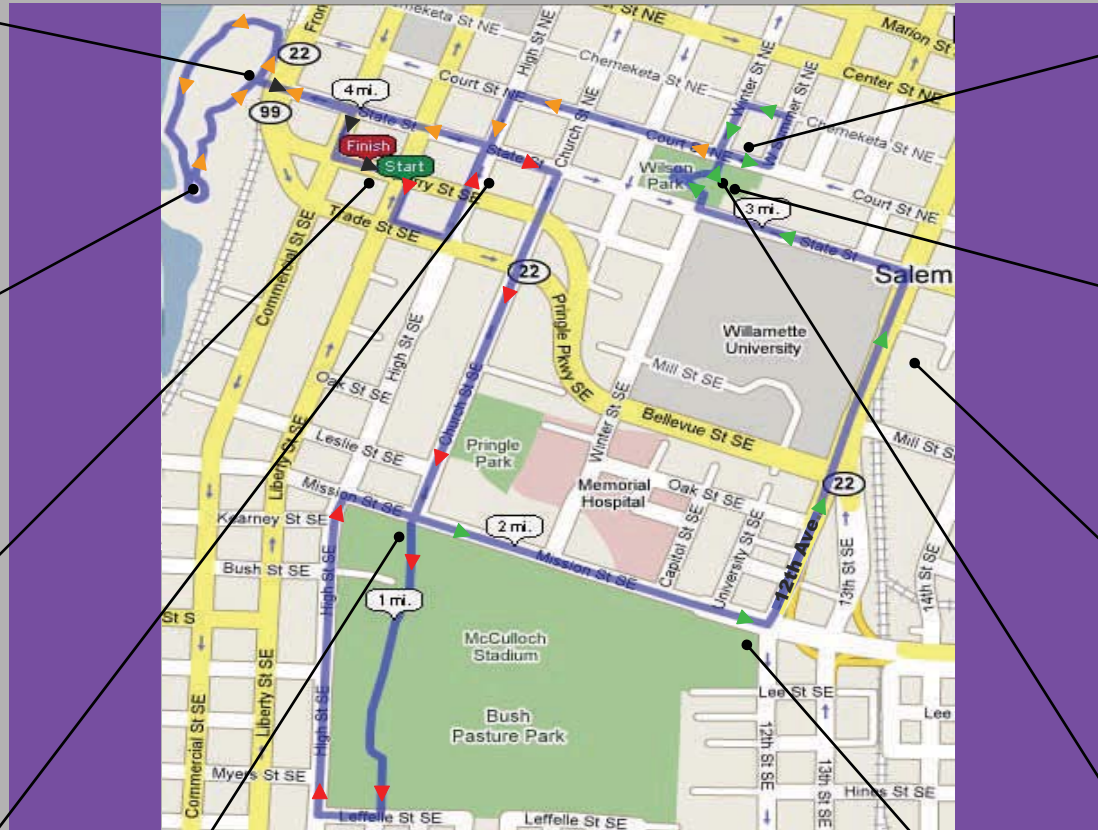
State Library Building



Capitol Building



Mission Mill Museum





## SALEM WALK DIRECTIONS

JULY 19, 2007

1. Exit the Salem Conference Center on Liberty St. and turn Right and proceed to Trade St. (follow the Red arrows on the map).
2. Turn Left on Trade St. and proceed to High St.
3. Turn Left on High St. and proceed to State St.  
P.O.I. = Elsinore Theater on the right just past the corner of Ferry St. and High St.
4. Turn Right on State St. and proceed to Church St.
5. Turn Right on Church St. and proceed to Mission St.
6. Cross Mission St. and proceed into Bush's Pasture Park and past the Bush House Museum.  
P.O.I. = Bush House Museum
7. Follow the pathway to the left of the Bush House Museum and proceed straight toward the parking lot.
8. Cross the parking lot and proceed straight (south) on the pathway through the park.
9. The pathway will gently turn to the left (east) and come to an intersection of paths.
10. At the intersection, take the first pathway to the Right and proceed (south) to Laffelle St.
11. Turn Right at Laffelle St. and proceed to Mission St.\*\*
12. Cross Mission St. and turn Right on Mission St. and proceed to 12<sup>th</sup> St. (follow the Green arrows on the map).  
P.O.I. = Historic Deepwood Estate on the right just prior to 12<sup>th</sup> St.
13. Turn Left on 12<sup>th</sup> St. and proceed to State St.  
P.O.I. = Mission Mill Museum and visitor center on the right
14. Turn Left on State St. and proceed past the Capitol Building to Wilson Park.  
P.O.I. = Oregon State Capitol building on the right  
P.O.I. = Willamette University on the left
15. Turn Right and enter Wilson Park (across from Winter St.) and proceed to the grass oval.
16. At the pathway around the grass oval turn Left and proceed along the left side of the reflection pool.
17. At the end of the reflection pool, turn Right and then Right again proceeding back along the left side of the grass oval.
18. At the center of the grass oval, turn Left and exit Wilson Park to Court St.  
P.O.I. = Salem Moon Tree on the right just prior to Court St.
19. Turn Right on Court St. and proceed to Capitol Fountain Mall Park (formerly Summer St.).
20. Turn Left into the Capitol Fountain Mall Park (just past the State Library Building) and proceed to Chemeketa St.  
P.O.I. = State Library Building on left
21. Turn Left on Chemeketa St. (at the north end of the State Library Building) and proceed to Winter St.
22. Turn Left on Winter St. and proceed to Court St.
23. Turn Right on Court St. and proceed to High St. (follow the Orange arrows on the map).
24. Turn Left on High St. and proceed to State St.
25. Turn Right on State St. and proceed to Front St.
26. Cross Front St. and proceed into Riverfront Park.
27. Turn Right at the Riverfront Carousel and follow the pathway.
28. Turn Left on the first pathway to the left past the carousel building and veer to the Left.
29. Turn Left (south) onto the pathway that parallels the Willamette River.
30. Follow the pathway along the Willamette River and continue on the west side of the amphitheater to the Eco-Earth globe.
31. Follow the pathway to the Left, around the Eco-Earth globe and continue on the pathway back past the east side of the amphitheater.  
P.O.I. = Eco-Earth globe
32. Continue on the pathway along the right side of Riverfront Park to the front of the Riverfront Carousel building.  
P.O.I. = Riverfront Carousel
33. Turn Right on the pathway and proceed to Front St. (follow the Black arrows on the map).
34. Cross Front St. to State St. and proceed straight on State St. to Commercial St.  
P.O.I. = Many historic buildings on Commercial St. and State St.
35. Turn Right at Commercial St. and proceed to Ferry St.
36. Turn Left on Ferry St. and proceed to the Salem Conference Center.

\*\*For those who can only commit to 2.25 miles or so, at Mission St. continue straight on High St. and proceed back to the Salem Conference Center turning Left at Ferry St.

Walk route input provided by the Salem Convention and Visitors Association.

Map designed and created by WalkStyles, Inc. using Google Maps, July 6, 2007.