

Richmond, Virginia


The WeWhoWalk™ Tour

June 15th, 2007


Jefferson Hotel



State Capitol Building



Hollywood Cemetery



Farmer's Market



Virginia War Memorial



Edgar Allen Poe Museum



Brown's Island Park



Canal Walk



visit
www.WalkStyles.com

a new free community resource to help you find others to walk, hike or run with as well as start or join a club!

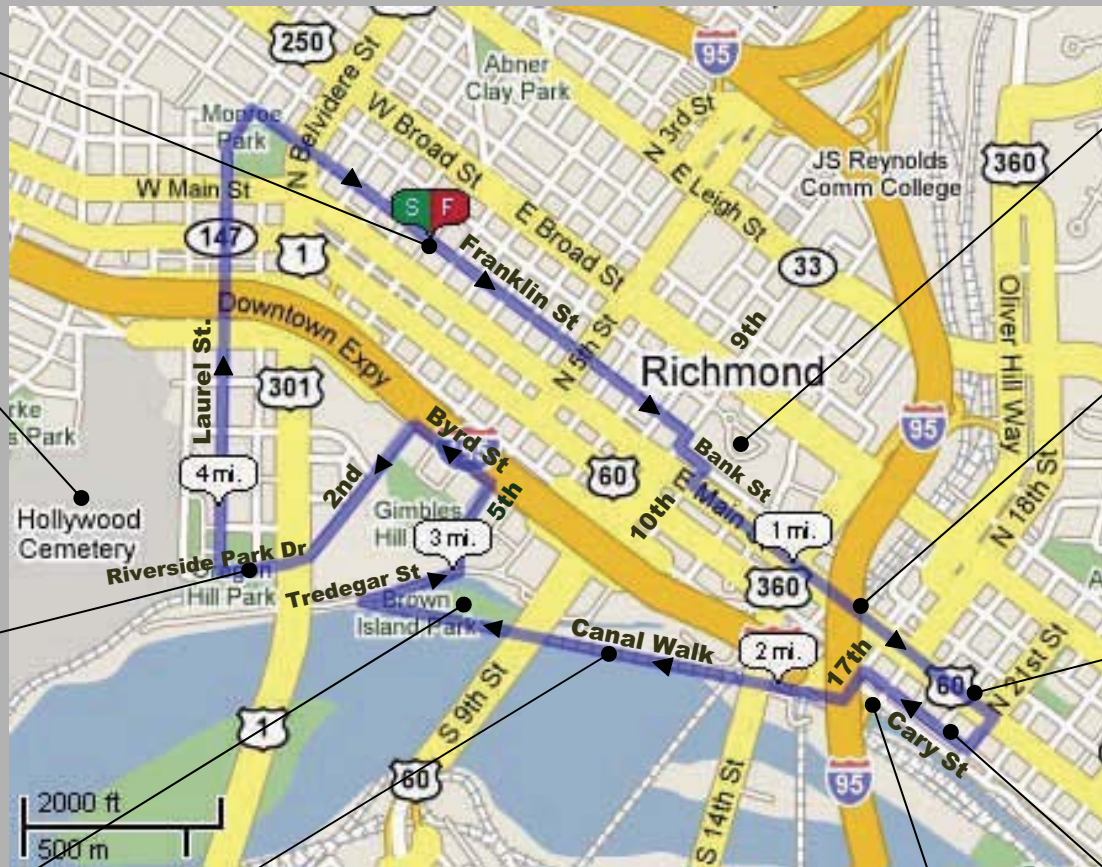
WalkStyles, Inc.

Live Well....Walk Far™!

Flood Wall



Holocaust Museum





RICHMOND WALK DIRECTIONS
June 15, 2007

1. Leave front entrance of Jefferson Hotel and turn Right, then proceed on E. Franklin until it ends at N. 9th St.
 2. Turn Right on N. 9th St. and proceed to Bank St.
P.O.I. = Supreme Court of Virginia is on the corner of Franklin & 9th St.
 3. Turn Left on Bank St. and proceed to N. 10th St.
P.O.I. = Looking to the left you will have a front view of the Commonwealth of VA State Capitol building designed by Thomas Jefferson. Behind it is the Governor's residence.
 4. Turn Right on N. 10th St. and proceed to E. Main St.
 5. Turn Left on E. Main St. and proceed to N. 21st St. **1
P.O.I. = Farmers Market at E. Main & N.15th St.
= Edgar Allen Poe residence and Museum at E. Main and N. 20th St.
 6. Turn Right on S. 21st St. and proceed to E. Cary St.
 7. Turn Right on E. Cary St. and proceed to S. 17th St.
P.O.I. = You are in Schockoe Bottom (Tobacco row with old warehouses like Lucky Strike, etc.), these have been converted into lovely loft living units.
= Virginia Holocaust Museum between 20th & 21st streets.
 8. At 17th Street, start the Canal Walk by crossing the street starting on sidewalks by the flood wall. Follow the Canal Walk along the flood wall unto Brown's island.
 9. Walk length of Brown's Island and exit on to Tredegar St.
 10. Turn Right on Tredegar St. and proceed to S. 5th St.
P.O.I. = Richmond National Battlefield Park Civil War Visitors Center--aka Tredegars
 11. Turn Left on S. 5th St. and proceed up hill to Byrd St. **2
 12. Turn Left on Byrd St. and proceed to S. 2nd St.
 13. Turn Left on S. 2nd St. and proceed till it ends and bear Right (under Belvidere) to Riverside Park Dr.
 14. Right onto Riverside Park Dr. and Proceed to S. Laurel St.
P.O.I. = Virginia War Memorial.
P.O.I. = Class IV – V white water rapids on the James River.
P.O.I. = Hollywood Cemetery, burial grounds of US Presidents (adjacent but unseen).
 15. Turn Right on S. Laurel St. and proceed by Monroe Park to E. Franklin St.
P.O.I. = Oregon Hill and Virginia Commonwealth University.
 16. Turn Right on E. Franklin St and proceed back to the Jefferson Hotel and the meeting room.
- **1 For those who can only commit to a couple of miles -- take Main to 12th Street. Turn right to Canal Walk. Take Canal Walk to Tredegar St. exit, turning right to 5th Street. Turn left on 5th to Franklin. Turn left on Franklin to Jefferson Hotel (total about 2 miles).
- **2 For those who cannot do the entire 5 miles-- take 5th all the way to Franklin-- turn left on Franklin to Jefferson Hotel (total 3 1/2 mile).

Photograph Credits:

Holocaust Museum = Jeff Greenberg
Floodwall = Brandon Martin
All others = Cleanpix.com

Walk route designed by Dawn Dibenedetto, Richmond District SBA

Map designed and created by WalkStyles, Inc. using Google Maps, May 20, 2007.